




## Lucity GLS Viewer Overview



## Lucity GIS Viewer What is it?

- ❑ Rich, highly functional GIS application on the Windows Presentation Foundation (WPF) platform with a small footprint
- ❑ Built with the ArcGIS Runtime
- ❑ Licensed on a per machine basis
- ❑ Can operate regardless of the version, if any, of ArcGIS software installed locally
- ❑ Can be configured to consume both local and online data sources
- ❑ Easy to configure and deploy
- ❑ Recommended for users that need a simplified, desktop GIS solution. An alternative to ArcMap



## Lucity GIS Viewer


### What is included?

#### Map Management Tools

- ☐ Table of Contents
  - Remove layers
  - Adjust Transparency
  - Toggle Selectability
  - Toggle Visibility
- ☐ Add Data
  - Add local or online data to the map “on the fly”
- ☐ Data Table
- ☐ Feature Grid Controls

#### Navigation Tools

- ☐ Pan
- ☐ Zoom In/Out/Full Extent
- ☐ Rotate
- ☐ Previous/Next Extent
- ☐ Reset North





## Lucity GIS Viewer


### What is included? (cont.)

#### Analysis Tools

- ☐ Identify
- ☐ Find
- ☐ Find Address
- ☐ Find Asset
- ☐ Attribute Query

#### Lucity Tools

- ☐ Subset
  - Load, Create, Add to
- ☐ View Lucity Relationships
  - Open related record(s) in Lucity desktop or web
- ☐ Requests
  - Create
- ☐ Work Orders
  - Create, Add to
- ☐ PM/Work Templates
  - Create, Add to



Demo

